

KRR-PRR mob match course 2024

Murthly Estate, 10 miles N of Perth
9.42 km (6 miles), total of ~80m ascent


— = wide track/road
- - - = singletrack path

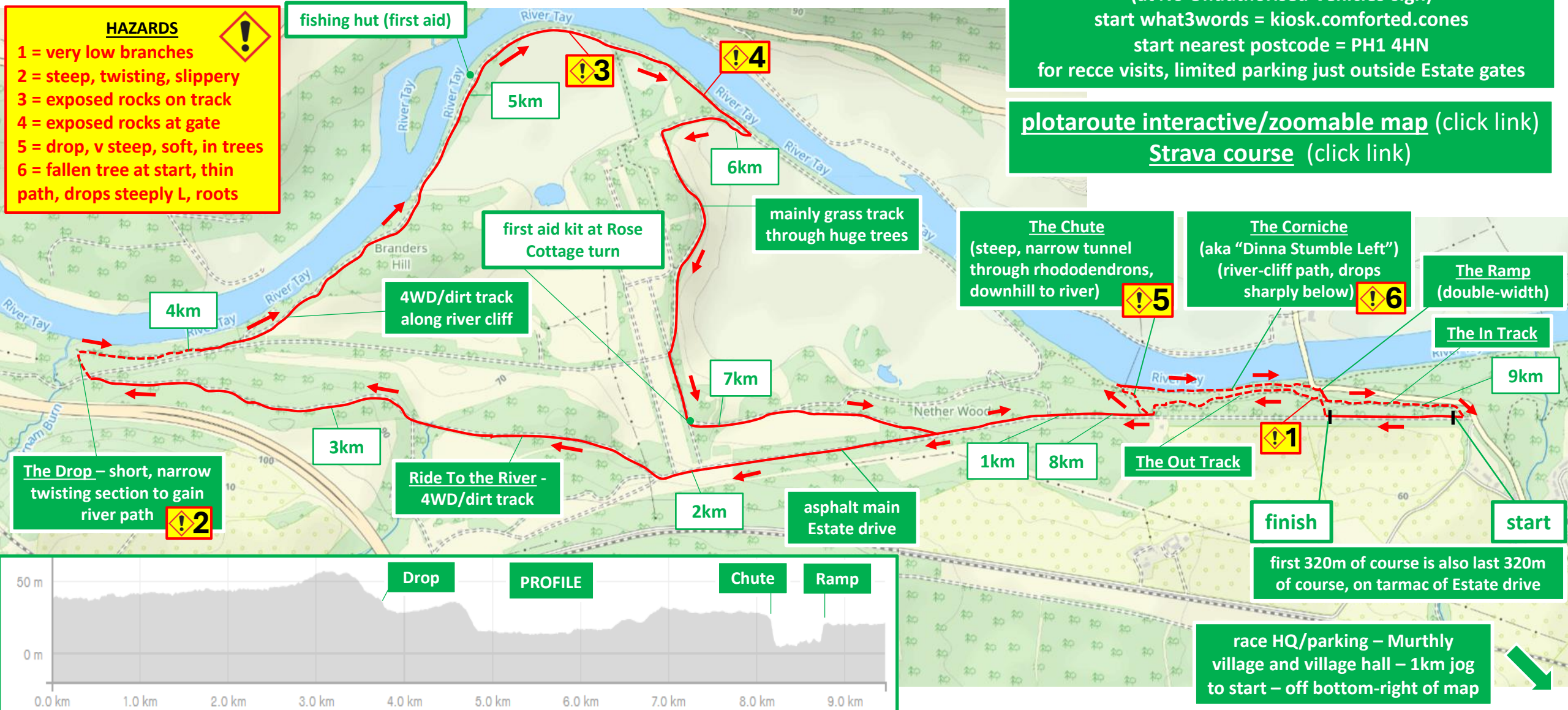
single/narrow track = 19%
wide/estate track = 53%
tarmac road/drive = 28%


Race HQ/registration is Murthly village hall
hall postcode = PH1 4EN
hall what3words = warns.files.landscape

start is on Estate drive, ~30m inside (W of) main gates
(at *No Unauthorised Vehicles* sign)
start what3words = kiosk.comforted.cones
start nearest postcode = PH1 4HN
for recce visits, limited parking just outside Estate gates

[plotaroute interactive/zoomable map](#) (click link)
[Strava course](#) (click link)


HAZARDS 
1 = very low branches
2 = steep, twisting, slippery
3 = exposed rocks on track
4 = exposed rocks at gate
5 = drop, v steep, soft, in trees
6 = fallen tree at start, thin path, drops steeply L, roots




The Drop – short, narrow twisting section to gain river path 

Ride To the River - 4WD/dirt track

asphalt main Estate drive

The Chute
(steep, narrow tunnel through rhododendrons, downhill to river) 

The Corniche
(aka "Dinna Stumble Left")
(river-cliff path, drops sharply below) 

The Ramp
(double-width)

finish

start

first 320m of course is also last 320m of course, on tarmac of Estate drive

race HQ/parking – Murthly village and village hall – 1km jog to start – off bottom-right of map 